
















From Gateway Campus to Cherokee Casino Will Rogers Downs

Maneuvers	Distance	Maps
Directions from Broken Arrow		
	4: Merge onto OK-51 E.	1.0 miles Map
	5: Take MUSKOGEE TURNPIKE E toward MUSKOGEE / FT SMITH (Portions toll).	0.3 miles Map
	6: Take the exit toward CREEK TURNPIKE.	0.7 miles Map
	7: Take the exit toward CREEK TURNPIKE EAST.	0.9 miles Map
	8: Merge onto CREEK TURNPIKE (Portions toll).	8.5 miles Map
	9: CREEK TURNPIKE becomes WILL ROGERS TURNPIKE N (Portions toll).	0.1 miles Map
	10: WILL ROGERS TURNPIKE N becomes I-44 E (Portions toll).	11.9 miles Map
	11: Take the OK-20 exit- EXIT 255- toward CLAREMORE / PRYOR.	0.6 miles Map
	12: Turn SLIGHT RIGHT onto TURNPIKE GATE (Portions toll).	0.2 miles Map

From Gateway Campus to Cherokee Casino Will Rogers Downs

Maneuvers	Distance	Maps
	13: Take the OK-20 E ramp.	<0.1 miles Map
	14: Turn SLIGHT RIGHT onto E WILL ROGERS BLVD / OK-20.	3.6 miles Map
	15: Turn LEFT.	0.3 miles Map
	16: Turn RIGHT onto E 485 RD.	0.1 miles Map
	17: E 485 RD becomes NS-420 (Portions unpaved).	0.1 miles Map
	18: End at 20900 S 4200 Rd Claremore, OK 74019-4295, US	Map

Total Est. Time: 34 minutes **Total Est. Distance:** 29.80 miles